Schedule 6 – Map of Determination Area

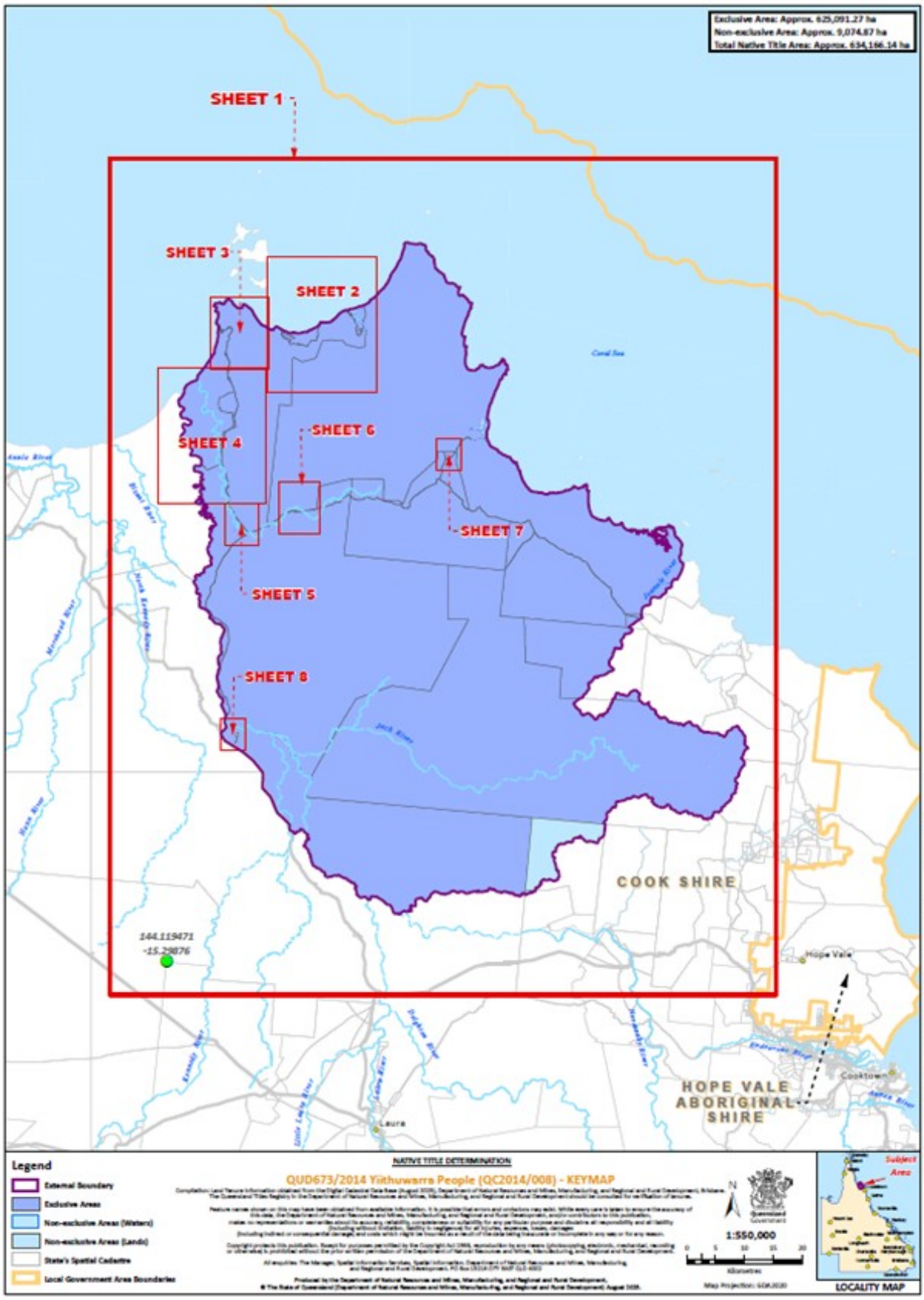

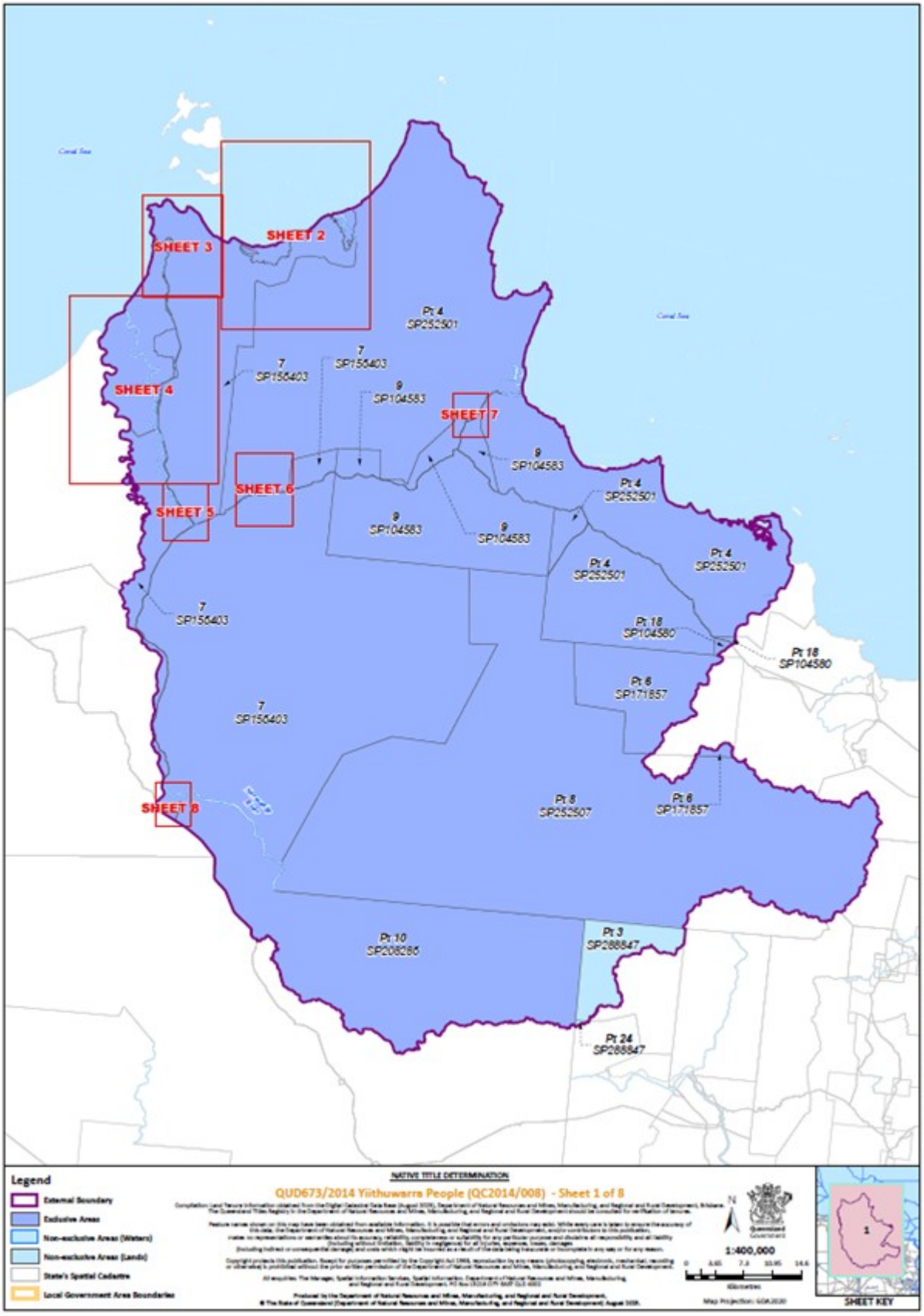
SHEET 2
SHEET 3
SHEET 4
SHEET 5
SHEET 6
SHEET 7
SHEET 8
Pt 4 SP252501
7 SP150403
9 SP104583
Pt 18 SP104580
Pt 6 SP171857
Pt 8 SP252507
Pt 10 SP208286
Pt 3 SP288847
Pt 24 SP288847
Legend
External Boundary
Exclusive Areas
Non-exclusive Areas (Waters)
Non-exclusive Areas (Lands)
State's Spatial Cadastre
Local Government Area Boundaries
NATIVE TITLE DETERMINATION
QUD673/2014 Yiithuwarra People (QC2014/008) - Sheet 1 of 8
1:400,000
SHEET KEY

1

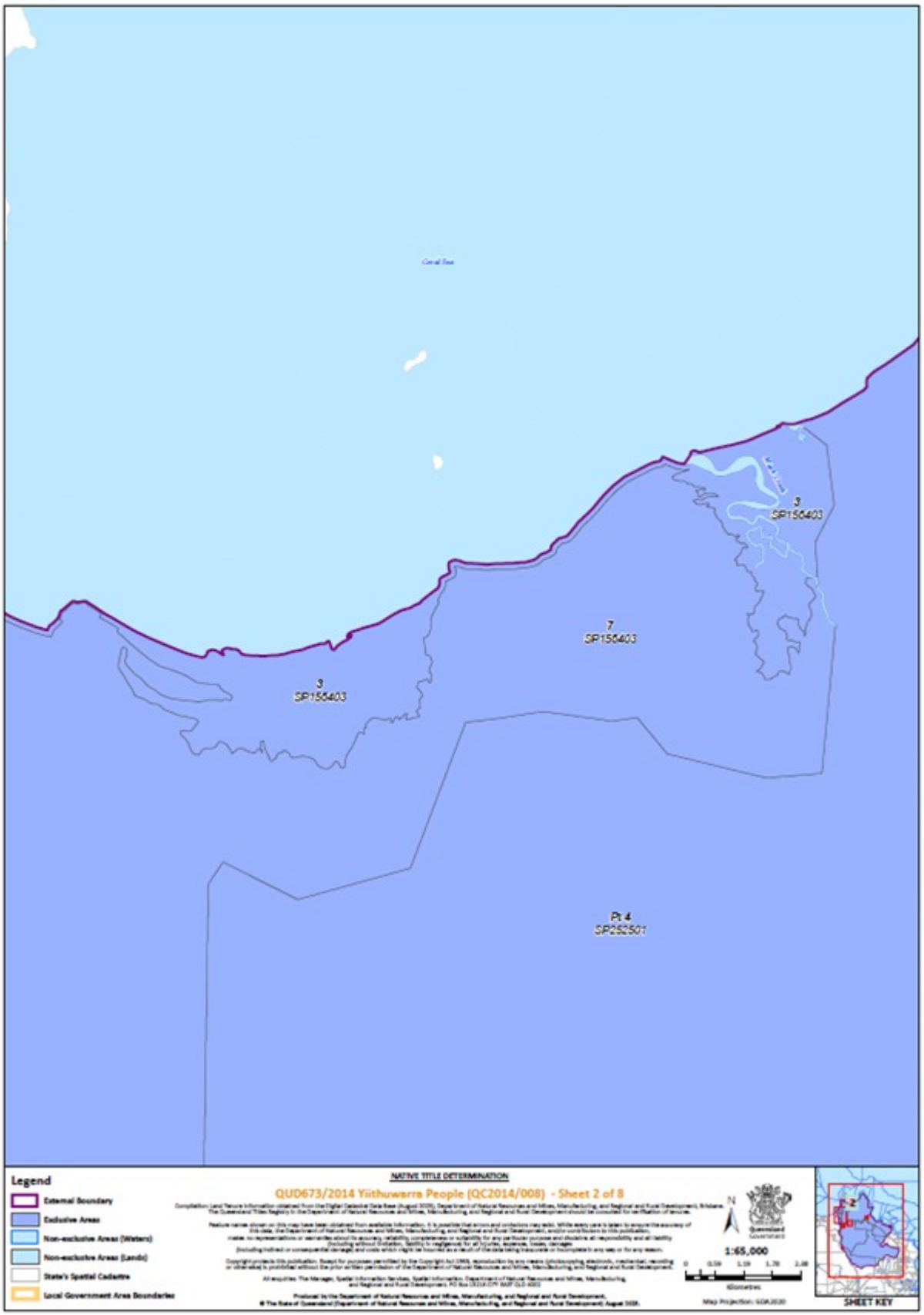
3
SP150403
7
SP150403
3
SP150403
Pt 4
SP252501
Legend
External Boundary
Exclusive Areas
Non-exclusive Areas (Waters)
Non-exclusive Areas (Lands)
State's Spatial Cadastre
Local Government Area Boundaries
NATIVE TITLE DETERMINATION
QUD673/2014 Yiithuwarra People (QC2014/008) - Sheet 2 of 8
1:65,000
SHEET KEY

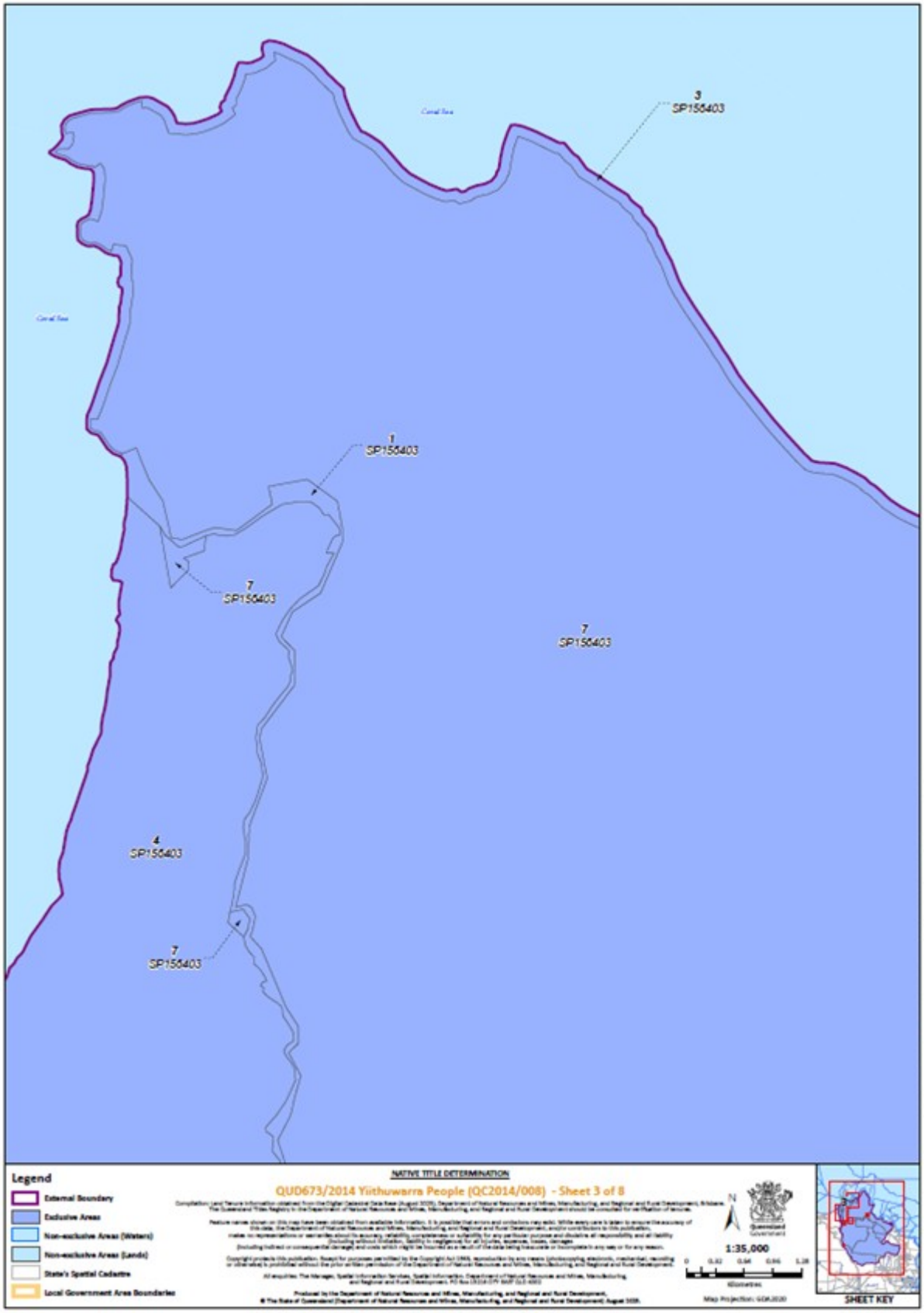
3
SP156403
1
SP156403
7
SP156403
7
SP156403
4
SP156403
7
SP156403
Legend
External Boundary
Exclusive Areas
Non-exclusive Areas (Waters)
Non-exclusive Areas (Lands)
State's Spatial Cadastre
Local Government Area Boundaries
NATIVE TITLE DETERMINATION
QUD673/2014 Yiithuwarra People (QC2014/008) - Sheet 3 of 8
1:35,000
SHEET KEY

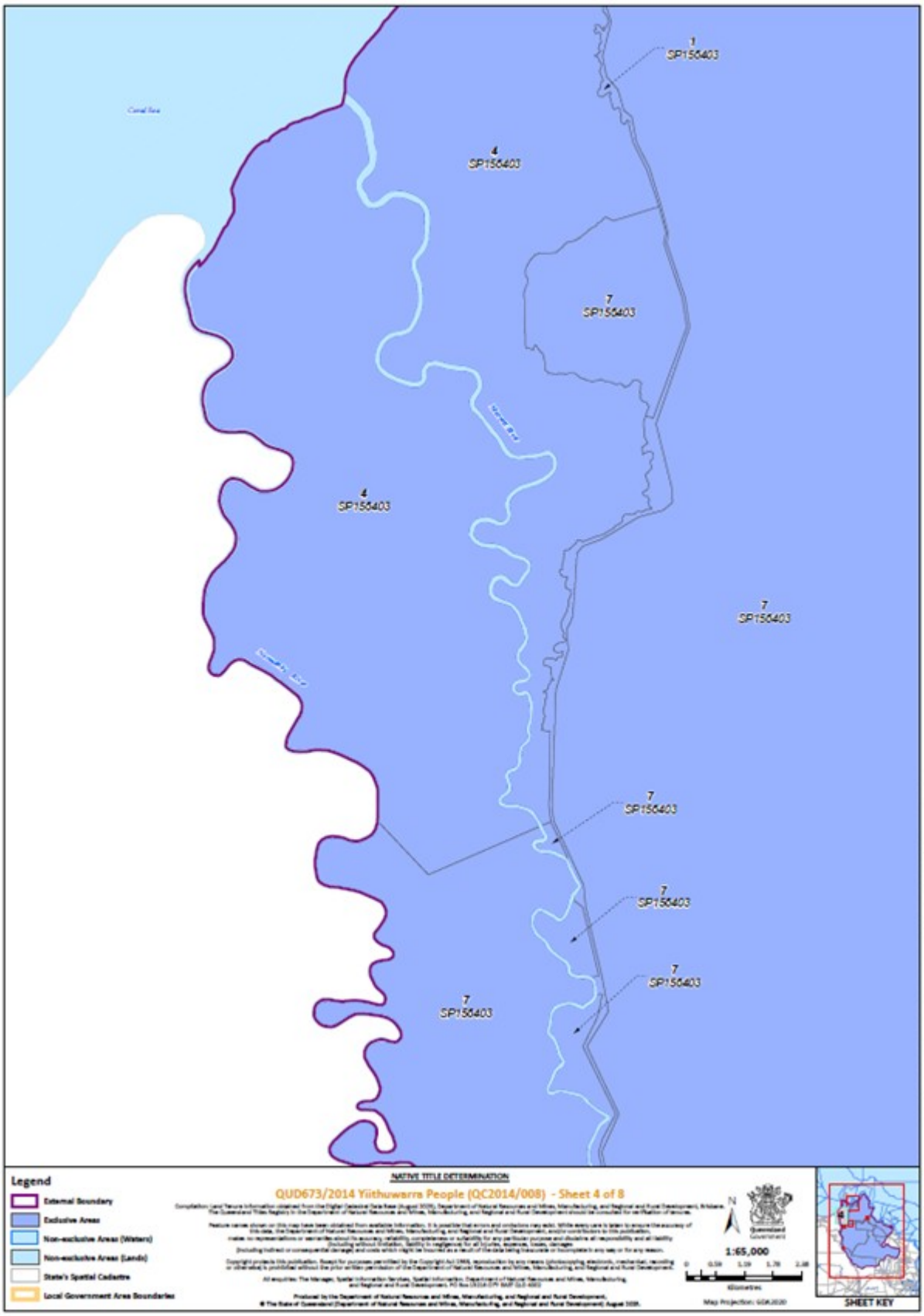
1
SP156403
4
SP156403
7
SP156403
4
SP156403
7
SP156403
7
SP156403
7
SP156403
7
SP156403
7
SP156403
Legend
External Boundary
Exclusive Areas
Non-exclusive Areas (Waters)
Non-exclusive Areas (Lands)
State's Spatial Cadastre
Local Government Area Boundaries
NATIVE TITLE DETERMINATION
QUD673/2014 Yiithuwarra People (QC2014/008) - Sheet 4 of 8
1:65,000
SHEET KEY

1
SP155403
7
SP155403
7
SP155403
7
SP155403
7
SP155403
Mon-Ai Wah Wakenda Road
Legend
External Boundary
Exclusive Areas
Non-exclusive Areas (Waters)
Non-exclusive Areas (Lands)
State's Spatial Cadastre
Local Government Area Boundaries
NATIVE TITLE DETERMINATION
QUD673/2014 Yiithuwarra People (QC2014/008) - Sheet 5 of 8
N
1:20,000
Kilometres
Map Projection: GDA2020
SHEET KEY

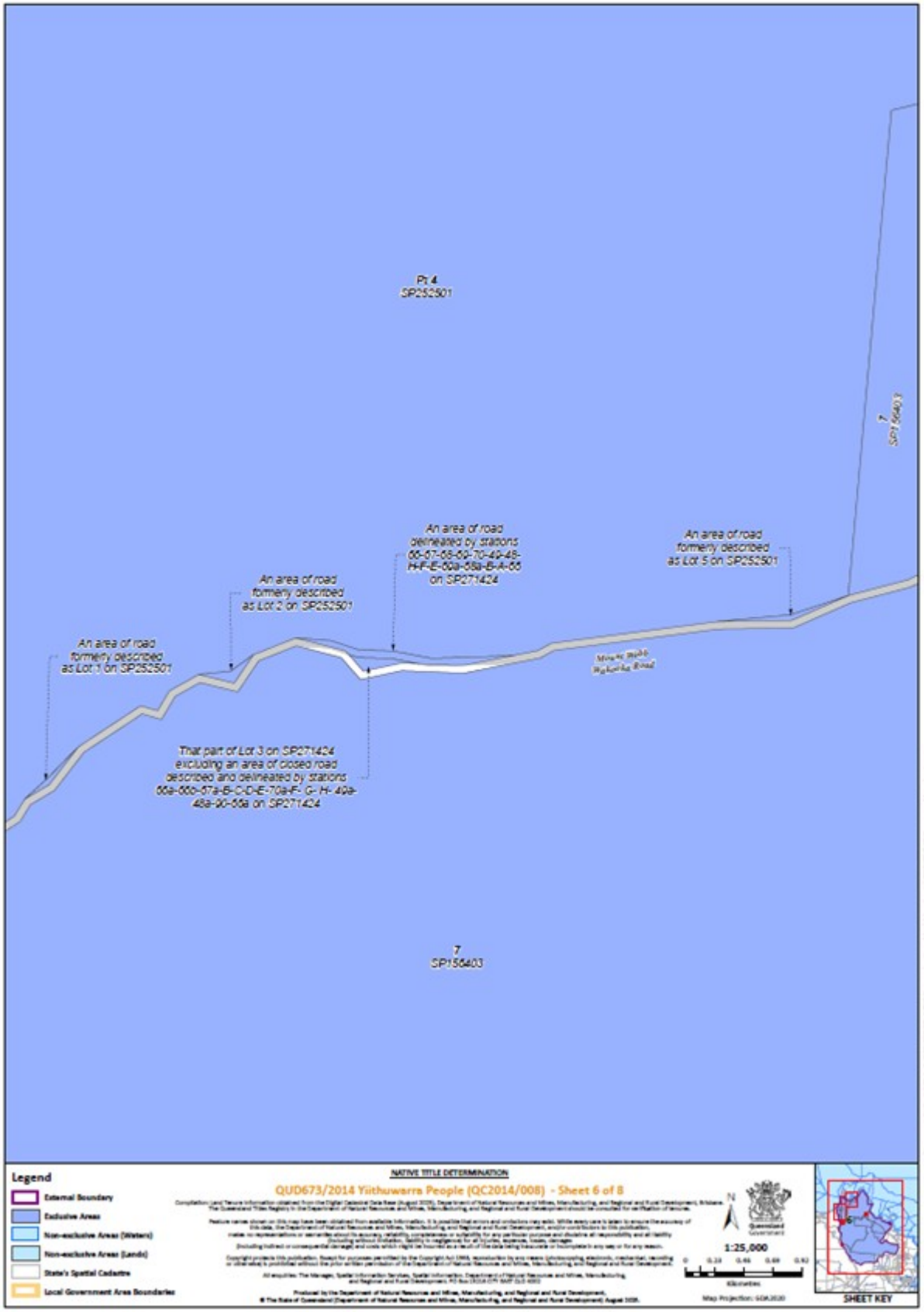
Pt 4
SP252501
7
SP156403
An area of road
formerly described
as Lot 1 on SP252501
An area of road
formerly described
as Lot 2 on SP252501
An area of road
delineated by stations
66-67-68-69-70-49-48-
H-F-E-66a-68a-B-A-66
on SP271424
An area of road
formerly described
as Lot 5 on SP252501
That part of Lot 3 on SP271424
excluding an area of closed road
described and delineated by stations
66a-66b-67a-B-C-D-E-70a-F- G- H- 49a-
48a-90-66a on SP271424
Legend
External Boundary
Exclusive Areas
Non-exclusive Areas (Waters)
Non-exclusive Areas (Lands)
State's Spatial Cadastre
Local Government Area Boundaries
NATIVE TITLE DETERMINATION
QUD673/2014 Yiithuwarra People (QC2014/008) - Sheet 6 of 8
1:25,000
SHEET KEY

Pt 4
SP252501
9
SP104583
1
SP104583
Pt 4
SP252501
Wakooka
Creek Road
9
SP104583
9
SP104583
Legend
External Boundary
Exclusive Areas
Non-exclusive Areas (Waters)
Non-exclusive Areas (Lands)
State's Spatial Cadastre
Local Government Area Boundaries
NATIVE TITLE DETERMINATION
QUD673/2014 Yiithuwarra People (QC2014/008) - Sheet 7 of 8
N
1:15,000
Kilometres
SHEET KEY

7
SP155403
Mount Webb
Wakooka Road
25
SP208285
Pt 10
SP208285
Legend
External Boundary
Exclusive Areas
Non-exclusive Areas (Waters)
Non-exclusive Areas (Lands)
State's Spatial Cadastre
Local Government Area Boundaries
NATIVE TITLE DETERMINATION
QUD673/2014 Yiithuwarra People (QC2014/008) - Sheet 8 of 8
N
1:15,000
SHEET KEY